




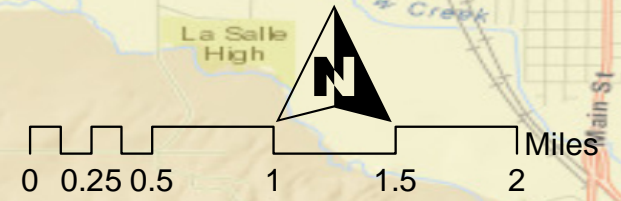
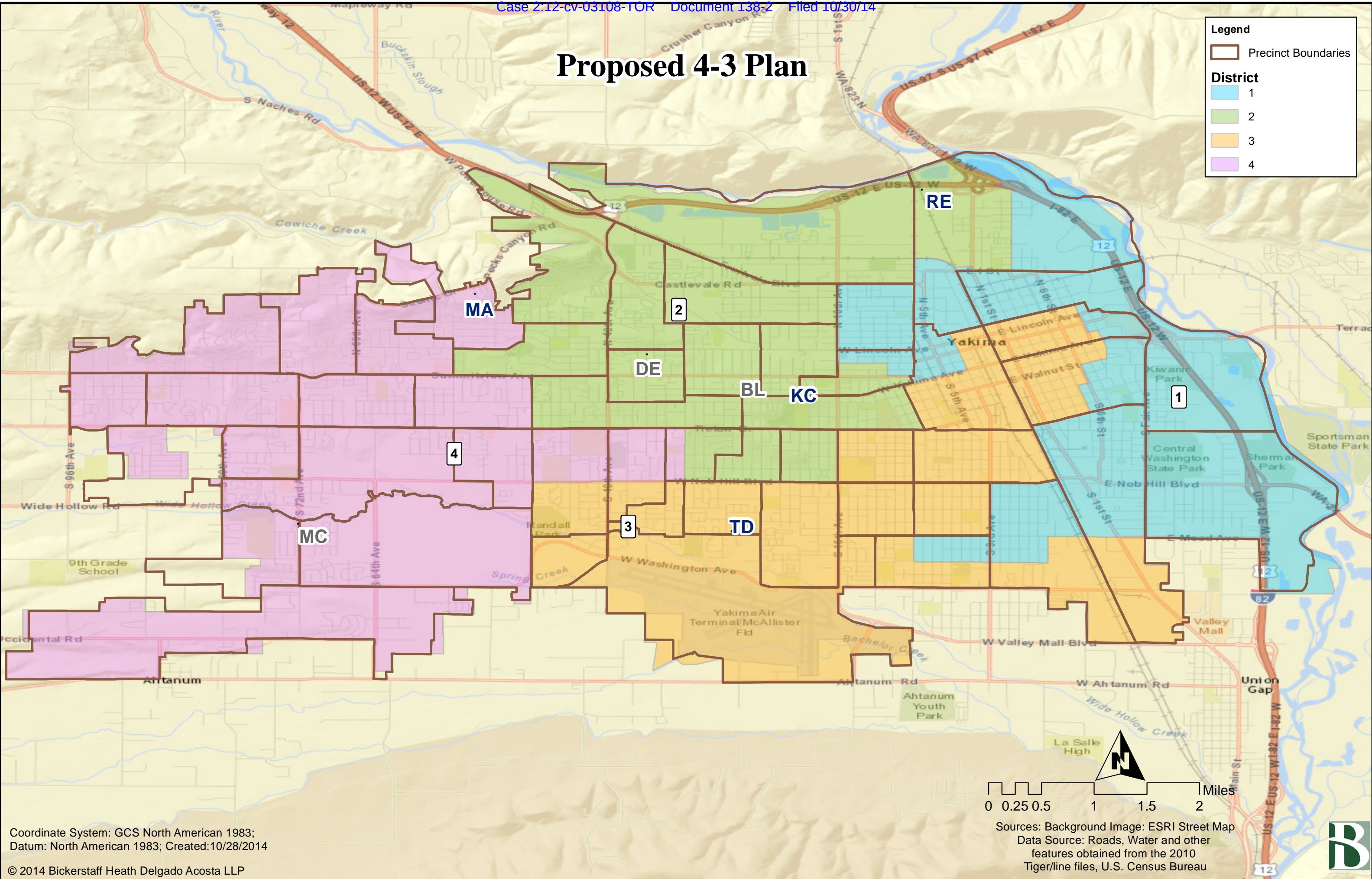


# Proposed 4-3 Plan

**Legend**

-  Precinct Boundaries
- District**
-  1
-  2
-  3
-  4



Coordinate System: GCS North American 1983;  
 Datum: North American 1983; Created:10/28/2014

© 2014 Bickerstaff Heath Delgado Acosta LLP

Sources: Background Image: ESRI Street Map  
 Data Source: Roads, Water and other features obtained from the 2010 Tiger/line files, U.S. Census Bureau





City of Yakima  
 Total Registered Voters, Spanish Surname Registered Voters,  
 Total Citizen Voting Age Population, and Hispanic Citizen Voting Age Population  
 For Example 4-3 Plan

District	Total Registered Voters	Spanish Surname Registered Voters (SSRV)	Percent SSRV
1	5,173	2,637	50.98%
2	12,126	1,733	14.29%
3	8,188	2,091	25.54%
4	13,520	1,176	8.70%
<b>Totals:</b>	<b>39,007</b>	<b>7,637</b>	<b>19.58%</b>

*Note: 39,260 registered voters geocoded; 253 registered voters fall within split election precincts and outside city boundary. Of those 253, 30 are coded SSRV.*

District	Total Citizen Voting Age Population (CVAP)	Hispanic CVAP	Percent Hispanic CVAP
1	9,068	4,467	49.26%
2	16,881	2,583	15.30%
3	13,260	3,927	29.62%
4	15,794	1,658	10.50%
<b>Totals:</b>	<b>55,003</b>	<b>12,635</b>	<b>22.97%</b>